



Mulberry River

23

23







0 300  
Feet

July 2, 2013

AHTD Environmental GIS - Dudley

Job 040621  
Mulberry River Str. & Apprs.  
(Hwy. 23)  
Franklin County

-  Alternative 1
  -  Alternative 2
  -  Alternative 3
  -  Ozark National Forest
- Photography: Winter 2012